

# Greening the Songline Report - 2017

Report and Results Compiled February 2018 Compiled by BCN – Matt Crawley



Funded and Supported By






## Project Scope

### Project Objectives and Area

The Project was developed through the Mountain to Mouth – Greening the Songline. It involves and receives significant support from numerous community groups and organisations.

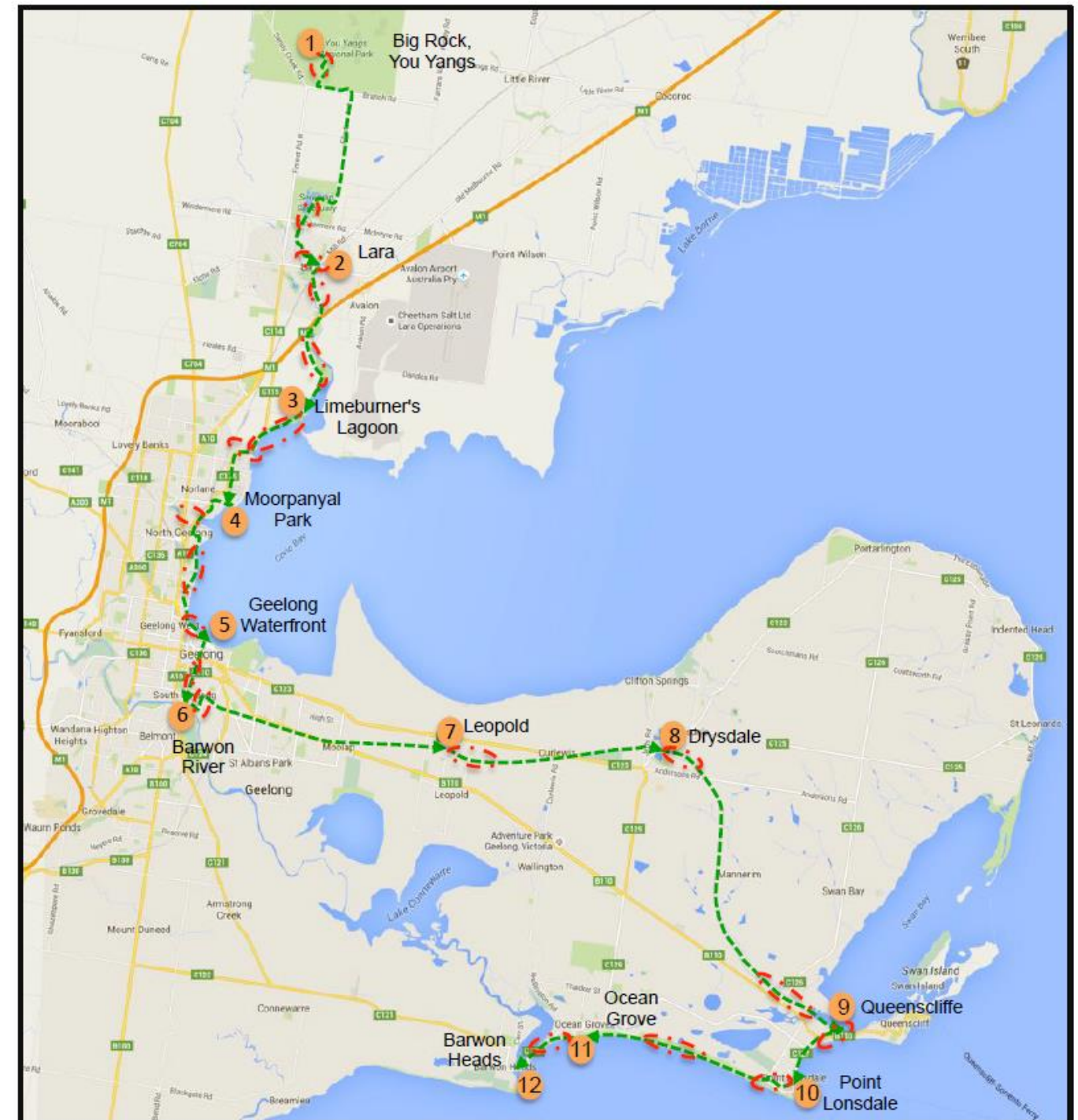
#### Legend

-  Walking Circles 1-12
-  Corridor Sections
-  Priority Areas for Plantings

Front Cover image

Bellarine Secondary College Yr 12 Outdoor Education Students

Weed Control and Revegetation Corridor 9



## Corridor 1

### Section 1a

Staff and Resources and land amanagers	Community Groups, schools	Plantings, Weed Control, Site preparation and Results	Images / Quotes
Bellarine Catchment Network – 2, Parks Victoria 2	Bellarine Catchment Network Karingal Nursery	<ol style="list-style-type: none"> <li>1. Approx 300 indigenous species were revegetated at the new You Yangs, Big Rock Planting site (see species list below).</li> <li>1. The original planting site had approx. 40 new species added to the site and another approx. 30 were scattered around Big Rock to add biodiversity to the over all site.</li> <li>2. Spraying and hand weeding was done at the original reveg site to maintain integrity and EVC Benchmark levels.</li> <li>3. BCN Stall had approx. 50 visitations at Remnant Canoe launch with a variety of environmental options.</li> <li>4. Plant propagation activity including 4 species of Bower Spinach, Rock Correa, Seaberry Saltbush and Lightwood. These will be grown up at local nurseries amd planted at Big Rock and other Greening the Songline Sites.</li> </ol>	‘Wonderful to revegetate and propagate plants for next years plantings’ Marlene Wathaurong Elder ‘
<b>Total</b>	<b>Total</b>	<b>Total</b>	<b>Total</b>
4	2	300 plants revegetated, 50 species propagated	4



Revegetation and community involvement at Big Rock You Yangs

## Corridor 2

### Section 2b

Staff and Resources and land managers	Community Groups, schools	Plantings, Weed Control, Site preparation and Results	Images / Quotes
Bellarine Catchment Network – 2, City of Greater Geelong	BCN, East Geelong Rotary Group	<ul style="list-style-type: none"> <li>• 250 plants</li> <li>• Moonah, She-oaks and understorey</li> <li>• Approx. 15 community reps</li> </ul>	
<b>Total</b>	<b>Total</b>	<b>Total</b>	<b>Total</b>
<b>2</b>	<b>2</b>	<b>250</b>	<b>3</b>



**Section 2d**

Staff and Resources and land managers	Community Groups, schools	Plantings, Weed Control, Site preparation and Results	Images / Quotes
Bellarine Catchment Network – 2, Greening Australia x 1	East Geelong Rotary Viva Energy Deakin University Institute of Koorie Education Gordon Tafe	4000 coastal plants with a range of groups	
<b>Total</b>	<b>Total</b>	<b>Total</b>	<b>Total</b>
<b>2</b>	<b>5</b>	<b>4000</b>	



Deakin University Institute of Koorie Education

## Corridor 3

### Section 3c

Staff and Resources and land managers	Community Groups, schools	Plantings, Weed Control, Site preparation and Results	Images / Quotes
Bellarine Catchment Network – 2, City of Greater Geelong	East Geelong Rotary	200 overstory and understorey plants  Approx. 15 community reps	
<b>Total</b>	<b>Total</b>	<b>Total</b>	<b>Total</b>
2	1	200	2



East Geelong Rotary

## Corridor 6

### Section 6b &6c

Staff and Resources and land Managers	Community Groups, schools	Plantings, Weed Control, Site preparation and Results	Images / Quotes
Bellarine Catchment Network, City of Greater Geelong,	Friends of the Bellarine Rail Trail, Clifton Springs Primary School Karingal Nursery	<ul style="list-style-type: none"> <li>• Approx. 1200 were planted in the Sth Geelong to Leopold section</li> <li>• Approx. 800 were planted in the Leopold to Drysdale Section</li> <li>• Walking circle revegetation area was maintained with regular working B's etc</li> <li>• Approx. 15 members per week x 10 months per year participated in planting, revegetation, weed control and maintenance = 600</li> </ul>	
Total	Total	Total	Total
2	3	2000 plants	

## Corridor 7

### Section 7a and 7d

Staff and Resources and Land Managers	Community Groups, schools	Plantings, Weed Control, Site preparation and Results	Images / Quotes
Bellarine Catchment Network – ,	Friends of the Bellarine Rail Trail, Leopold Primary School	<ul style="list-style-type: none"> <li>• 1500 indigenous plants have been revegetated in this section.</li> <li>• This has largely been undertaken by the Friends of the Bellarine Rail trail</li> <li>• Approx 10 to 15 volunteers attend every week to undertake weed control and revegetation projects</li> </ul>	
Total	Total	Total	Total
1	2	1500	

## Corridor 8

### Section 8A

Staff and Resources and Land Managers	Community Groups, schools	Plantings, Weed Control, Site preparation and Results	Images / Quotes
Bellarine Catchment Network – 2, Bellarine Landcare Group x 1	Bellarine Landcare Group, Bellarine Secondary College, Geelong Railway	<ul style="list-style-type: none"> <li>• 300 plants revegetated into prepared sites</li> <li>• Sites have been maintained by local residents and community groups</li> <li>• Regular flora and fauna walks undertaken on site</li> <li>• Approx. 30 students from BSC attended</li> </ul>	
<b>Total</b>	<b>Total</b>	<b>Total</b>	<b>Total</b>
3	3	300	2





**Section 8C**

Staff and Resources and land Managers	Community Groups, schools	Plantings, Weed Control, Site preparation and Results	Images / Quotes
Bellarine Catchment Network – 2, CoGG, BoQ, Victrack	Swan Bay Environment Association, Queenscliff Primary School, Queenscliff Community Indigenous Nursery, Geelong Railways	<ul style="list-style-type: none"> <li>• 400 indigenous plants</li> <li>• 40 community members from local Environment association</li> <li>• Local Primary School Queenscliff Primary School participated with 10 school children</li> </ul>	
<b>Total</b>	<b>Total</b>	<b>Total</b>	<b>Total</b>
2	3	400	4



Bellarine Rail Trail Planting at Fellows Rd





Swan Bay

Environment Association



# Community Revegetation Day Bellarine Rail Trail Fellows Rd

**Date:** Wednesday 2nd August 2017  
**Time:** 10.00 am to 12.30pm  
**Location:** Cnr Bellarine Rail Trail  
Fellows Rd, Point Lonsdale  
**Lunch:** A free BBQ lunch, and refreshments  
will be provided at 12.30pm  
**Other:** Please wear appropriate clothing and  
footwear for the weather conditions  
Sunscreen, insect repellent and water  
will be provided

**Further Info:** Further details contact  
Matt Crawley Bellarine Catchment  
Network 0417 231 853

**Sponsored By:** Victrack  
**Supported By:**



Image - Rounded Noon Flower



## Corridor 9

### Section 9a

Staff and Resources and land Managers	Community Groups, schools	Plantings, Weed Control, Site preparation and Results	Images / Quotes
Bellarine Catchment Network – 2, BoQ, Victrack	Swan Bay Environment Association, Geelong Field Naturalists Club Queenscliff Community Indigenous Nursery, Point Lonsdale Coastcare Group	<ul style="list-style-type: none"> <li>• 450 indigenous plants</li> <li>• 45 community members from local Environment association</li> <li>• Flora and Fauna Walk provided for all attendees</li> </ul>	
<b>Total</b>	<b>Total</b>	<b>Total</b>	<b>Total</b>
4	3	400	2



# NARROWS DUNES COMMUNITY PLANTING DAY

Queenscliff - Sunday 30th July 2017

10am to 12.30pm

Join us for the 'National Tree Day' event and  
maintenance weeding along Lovers Walk and  
Dog Beach Car Park

BBQ Lunch Provided at 12.30pm

Dress for the weather and wear sturdy footwear

Park in the Dog Beach Car Park, Access Track 6B Bellarine Highway, Queenscliff

Further Information Contact:

**Matt Crawley** – Bellarine Catchment Network

[matt.bcn@environmentbellarine.org.au](mailto:matt.bcn@environmentbellarine.org.au)



## Corridor 10

### Section 10c

Staff and Resources and land Managers	Community Groups, schools	Plantings, Weed Control, Site preparation and Results	Images / Quotes
Bellarine Catchment Network – 2, CoGG, Friends of Buckley Park, Ocean Grove Coastcare Group	Friends of Buckley Park, Ocean Grove Coastcare Group Queenscliff Community Indigenous Nursery, Ocean Grove PS, Ocean Grove Rotary	<ul style="list-style-type: none"> <li>• 350 indigenous plants Governors Place</li> <li>• 300 Main Beach with Ocean Grove PS</li> <li>• 25 community members from local Environment association</li> <li>• Flora and Fauna Walk provided for all attendees</li> <li>• 90 students from Ocean Grove PS attended planting and environment activity</li> </ul>	
<b>Total</b>	<b>Total</b>	<b>Total</b>	<b>Total</b>
4	3	750	2



**Appendix. Combined Totals**

Staff, Resources, Agencies and land Managers	Community Groups and schools	Total Plantings,	Total Participants
Bellarine Catchment Network, City Of Greater Geelong, Borough of Queenscliffe, Parks Victoria, Barwon Coast Committee of Management, Corangamite CMA, Greening Australia	Friends of Buckley Park, Ocean Grove Coastcare Group, Queenscliff Community Indigenous Nursery, Ocean Grove Coastcare Group, Karingal Nursery, East Geelong Rotary Group, Clifton Springs PS, Leopold PS, Bellarine Secondary College, Bellarine Landcare Group, Bellarine Railway, Swan Bay Environment Association, Geelong Field Naturalists Club, Point Lonsdale Coastcare Group, Queenscliffe PS, Point Lonsdale PS, Ocean Grove PS, Ocean Grove Rotary, East Geelong Rotary  Viva Energy, Deakin University Institute of Koorie Education	<ul style="list-style-type: none"> <li>• Total plantings were across all Greening the Songline areas</li> <li>• Plantings also included site preparation, weed control and follow up at all sites</li> </ul>	<ul style="list-style-type: none"> <li>• Total participants occurred over all Greening the Songline sites</li> <li>• This included community groups and schools</li> </ul>
<b>Combined Total</b>	<b>Combined Total</b>	<b>Total</b>	<b>Total</b>
<b>7</b>	<b>21</b>	<b>10,100</b>	<b>935</b>